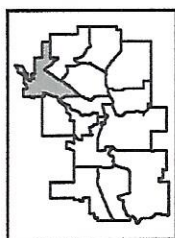
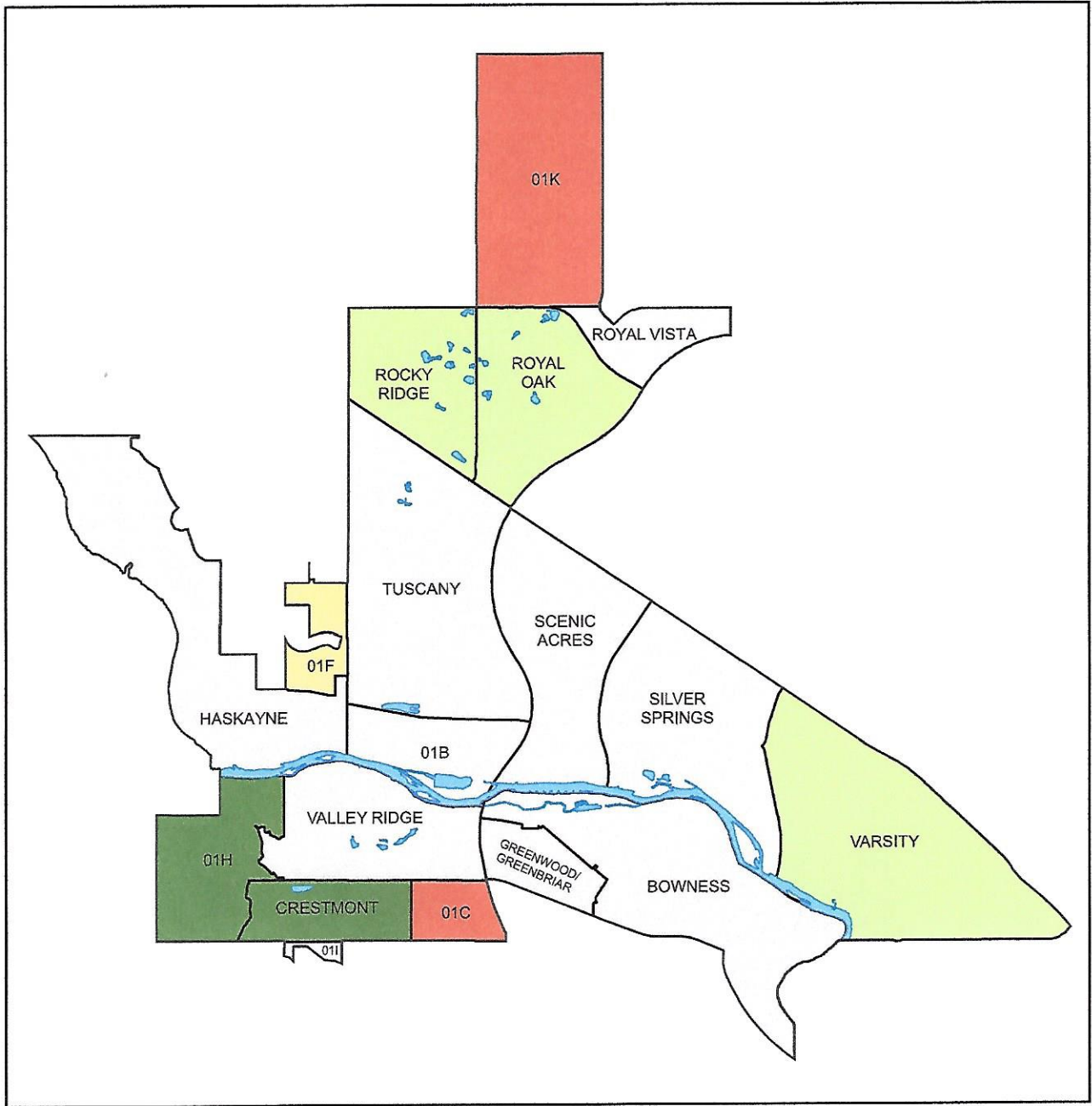


# 2019 Census - Population Change

Ward 1 & Community Boundaries



### Percentage Population Change

2018 - 2019


|  |         |  |           |
|--|---------|--|-----------|
|  | 1 - -1% |  | -1 - -5%  |
|  | 1 - 5%  |  | -6 - -10% |
|  | 6 - 10% |  | >-10%     |
|  | >10%    |  |           |



COPYRIGHT © 2019 The City of Calgary  
All rights reserved. No parts of this map may be reproduced in any form or by any means without the written consent of The City of Calgary and appropriate license agreement. The City of Calgary provides this information in good faith, but provides no warranty nor accepts any liability arising from incorrect, incomplete or misleading information or its improper use. This information is maintained on a regular basis.

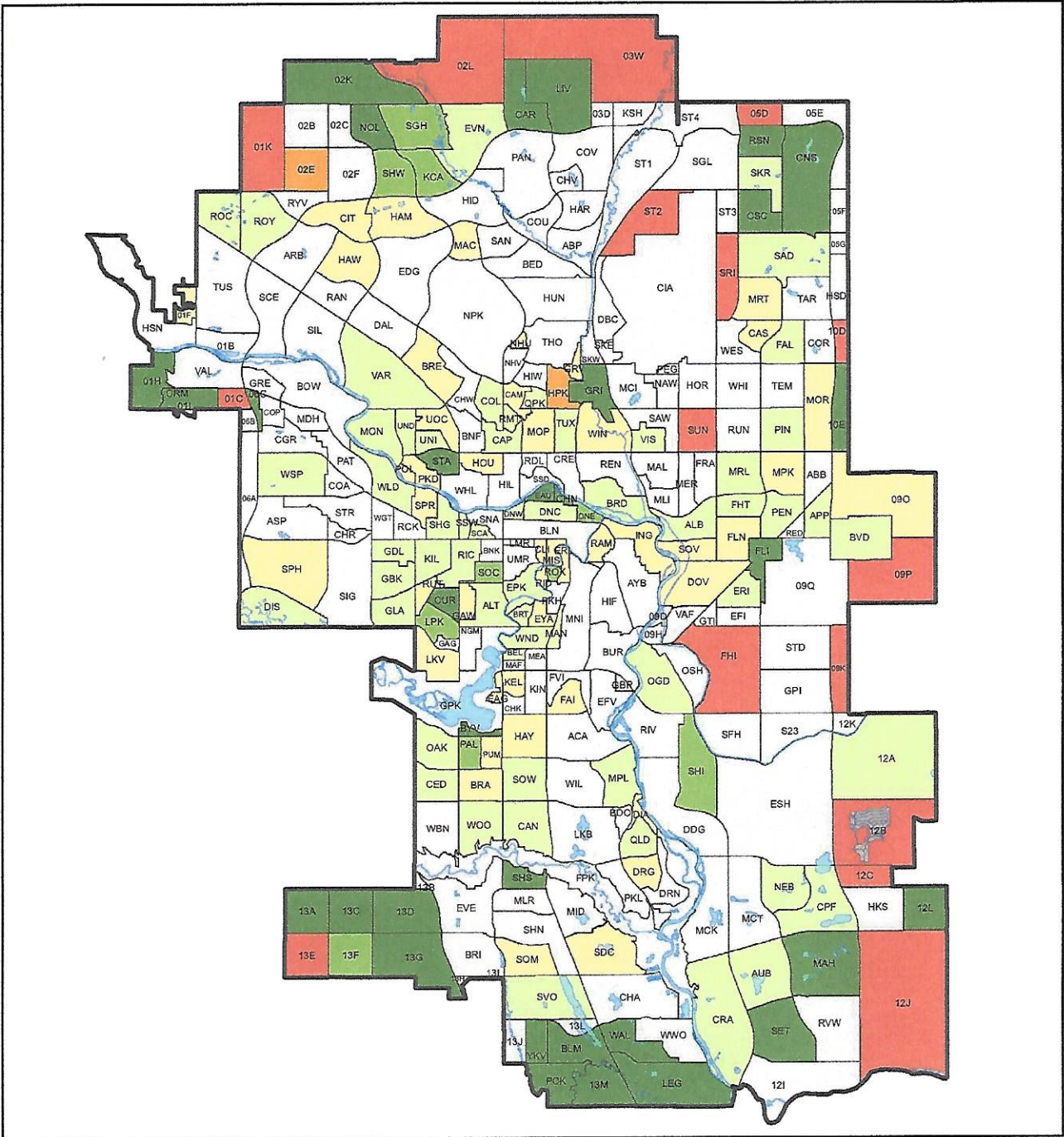
Date Printed: July 25, 2019

ISC: Protected



# 2019 Census - Population Change

All Wards & Community Boundaries



**Percentage Population Change**

2018 - 2019



COPYRIGHT © 2019 The City of Calgary  
All rights reserved. No parts of this map may be reproduced in any form or by any means without the written consent of The City of Calgary and appropriate license agreement. The City of Calgary provides this information in good faith, but provides no warranty nor accepts any liability arising from incorrect, incomplete or misleading information or its improper use. This information is maintained on a regular basis.

Date Printed: July 25, 2019

ISC: Protected